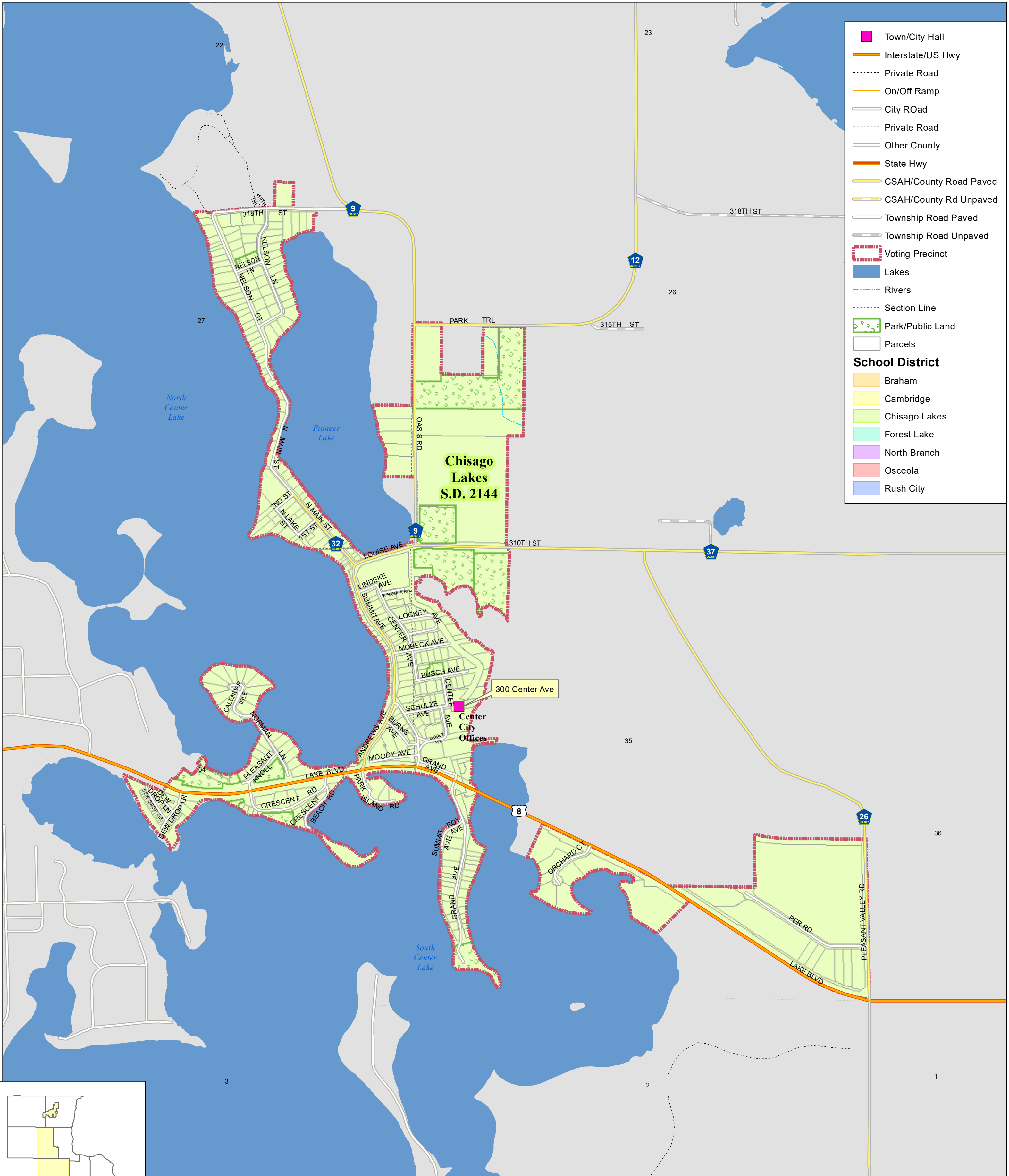
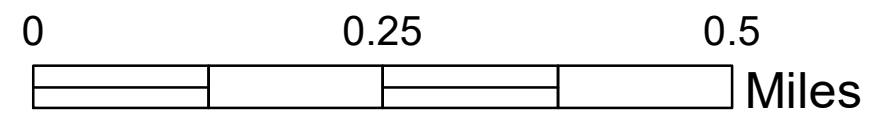

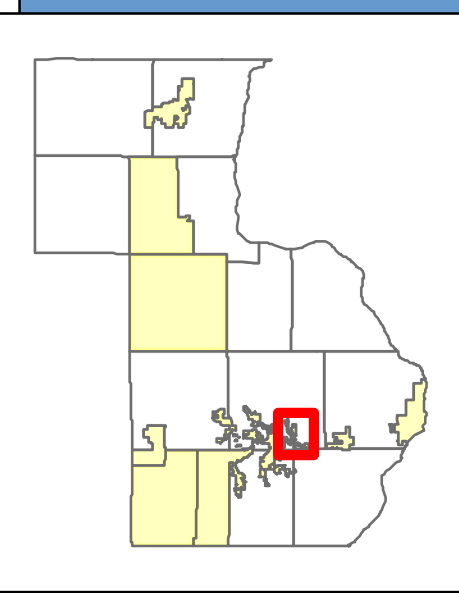


Center City



- Town/City Hall
 - Interstate/US Hwy
 - Private Road
 - On/Off Ramp
 - City Road
 - Private Road
 - Other County
 - State Hwy
 - CSAH/County Road Paved
 - CSAH/County Rd Unpaved
 - Township Road Paved
 - Township Road Unpaved
 - Voting Precinct
 - Lakes
 - Rivers
 - Section Line
 - Park/Public Land
 - Parcels
- School District**
- Braham
 - Cambridge
 - Chisago Lakes
 - Forest Lake
 - North Branch
 - Osceola
 - Rush City



This is a compilation of records as they appear in the Chisago County offices affecting the area shown. This drawing is to be used for reference purposes only and the County is not responsible for any inaccuracies herein contained.

Date: 7/30/2018

Path: K:\Requests\Auditors\PrecinctMaps\2018\CenterCity.mxd